

Road Closure and Key Information

11 – 12 May 2024
Singapore Sports Hub



Scan for the online version

RECOMMENDED TRAVELLING DIRECTIONS

FROM TO	NORTH Woodlands Mandai Yishun	SOUTH Queenstown Bukit Merah Alexandra	EAST Pasir Ris Simei Bedok	WEST Boon Lay Jurong Clementi
SENTOSA	Not affected	Not affected	PIE (Tuas) > CTE (AYE) > Jln Bukit Merah > Kg Bahru > Telok Blangah Rd	Not affected
AIRPORT	Not affected	Not affected	Not affected	Not affected
PARK STREET	CTE (AYE) > Havelock Rd > Church St > Marina Blvd > Straits View	AYE (MCE) > Keppel Rd > Anson Rd > Robinson Rd > Marina Blvd > Straits View	PIE (Tuas) > CTE (AYE) > Havelock Rd > Marina Blvd > Straits View	AYE (MCE) > Keppel Rd > Anson Rd > Robinson Rd > Marina Blvd > Straits View
MARINA CENTRE	CTE (AYE) > Orchard Rd > Bras Basah Rd > Raffles Blvd	AYE (MCE) > Central Blvd > Sheares Ave > Rochor Rd > Temasek Blvd	PIE (Tuas) > CTE (AYE) > Orchard Rd > Bras Basah Rd > Raffles Blvd	AYE (MCE) > Central Blvd > Sheares Ave > Rochor Rd > Temasek Blvd
BAYFRONT	CTE (AYE) > Havelock Rd > Church St > Marina Blvd > Bayfront Ave	AYE (MCE) > Keppel Rd > Anson Rd > Marina Blvd > Bayfront Ave	PIE (Tuas) > CTE (AYE) > Havelock Rd > Marina Blvd > Bayfront Ave ECP (City) > Rochor Rd > North Bridge Rd > Pickering St > Marina Blvd > Bayfront Ave	AYE (MCE) > Keppel Rd > Anson Rd > Marina Blvd > Bayfront Ave
GARDENS BY THE BAY SOUTH	CTE (AYE) > PIE (Changi) > KPE (MCE) > MCE (AYE) > Central Blvd > Marina Gardens Dr	AYE (MCE) > MCE (KPE) > Fort Rd > U-turn to MCE (AYE) > Central Blvd > Marina Gardens Dr	PIE (Tuas) > KPE (MCE) > MCE (AYE) > Central Blvd > Marina Gardens Dr	AYE (MCE) > MCE (ECP) > Fort Rd > U-turn to MCE (AYE) > Central Blvd > Marina Gardens Dr
MARINA SOUTH PIER	CTE (AYE) > KPE (ECP) > MCE (AYE) > Marina Coastal Dr	AYE (MCE) > MCE (ECP) > Fort Rd > U-turn to MCE (AYE) > Central Blvd > Marina Coastal Dr	PIE (Tuas) > KPE (MCE) > MCE (AYE) > Marina Coastal Dr	AYE (MCE) > MCE (ECP) > Fort Rd > U-turn to MCE (AYE) > Central Blvd > Marina Coastal Dr

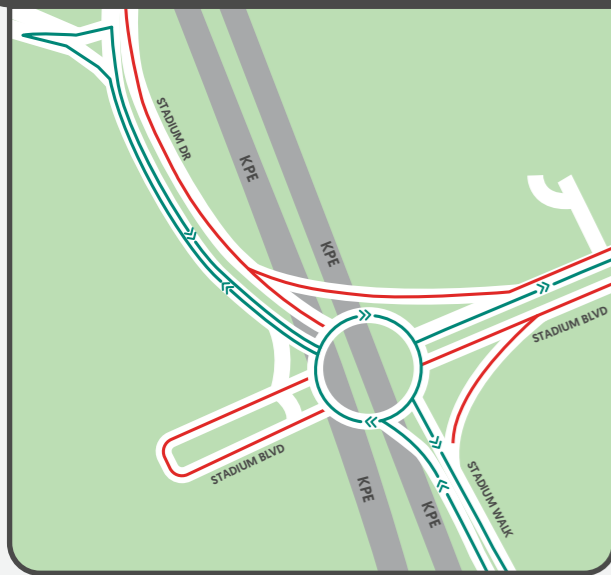
ROAD CLOSURE ADVISORY

Road	Closed Lane or Carriageway	Road Closure Time
11 May 2024 – Road Closures		
Stadium Dr – bet Roundabout 1 (Stadium Place) to Roundabout 2 (Exit to Nicoll Hwy)	Full closure	0400hrs – 2100hrs
Stadium Dr – bet Roundabout 2 (Exit to Nicoll Hwy) to Sports Hub Underground Carpark C	Full closure	0400hrs – 2100hrs
12 May 2024 – Road Closures		
Stadium Dr – bet Roundabout 1 (Stadium Place) to Roundabout 2 (Exit to Nicoll Hwy)	Full closure	0100hrs – 1100hrs
Stadium Dr – bet Roundabout 2 (Exit to Nicoll Hwy) to Sports Hub Underground Carpark C	Full closure	0100hrs – 1100hrs
Nicoll Hwy – twds City bet Mountbatten Rd and Bras Basah Rd	Full closure	0100hrs – 1000hrs
Nicoll Hwy – Exit of Sims Way / KPE (ECP) slip road into Nicoll Hwy	Full closure	0100hrs – 1100hrs
Nicoll Hwy – twds City bet Mountbatten Rd and Bras Basah Rd	Two left lanes	1000hrs – 1100hrs
Republic Ave twds City – bet Crawford St and Republic Blvd	Full closure	0330hrs – 1030hrs
Republic Ave twds Crawford St – bet Ophir Rd and Crawford St	Full closure	0330hrs – 1030hrs
Republic Blvd twds City – bet Republic Ave and Raffles Blvd	Full closure	0330hrs – 1030hrs
Raffles Ave twds Stamford Rd – bet F1 Turn 16 and Bayfront Avenue Junction	Two left lanes	0300hrs – 0900hrs
Raffles Ave twds Stamford Rd – bet Temasek Ave and Nicoll Hwy	One left lane	0100hrs – 0300hrs
Raffles Ave twds Stamford Rd – bet Temasek Ave and Nicoll Hwy	Three right lanes	0300hrs – 0900hrs
Nicoll Hwy twds Guillemard Rd – bet Esplanade Dr and Bras Basah Rd	Full closure	0300hrs – 0900hrs
Bras Basah Rd twds Raffles Blvd – bet Beach Rd and Nicoll Hwy	Two right lanes	0100hrs – 0900hrs
Beach Rd twds Crawford St – bet Stamford Rd and Bras Basah Rd	Two right lanes	0100hrs – 0900hrs
Stamford Rd twds Fort Canning Link – bet Nicoll Hwy and Beach Rd	Two right lanes	0100hrs – 0900hrs
Bayfront Ave twds Central Blvd – bet Raffles Ave and MBS Tower 3	Full closure	0300hrs – 0900hrs
Bayfront Ave twds Central Blvd – bet MBS Tower 3 and Sheares Link	One left lane	0100hrs – 0300hrs
Bayfront Ave twds Central Blvd – bet MBS Tower 3 and Sheares Link	Two right lanes	0300hrs – 0900hrs
Bayfront Ave twds Central Blvd – bet Sheares Link and Marina Blvd	Full closure	0300hrs – 0900hrs
Bayfront Ave twds Central Blvd – bet Marina Blvd and Central Blvd	Two left lanes	0300hrs – 0900hrs
Central Blvd – bet Sheares Ave & Bayfront Ave	Full closure	0300hrs – 0900hrs

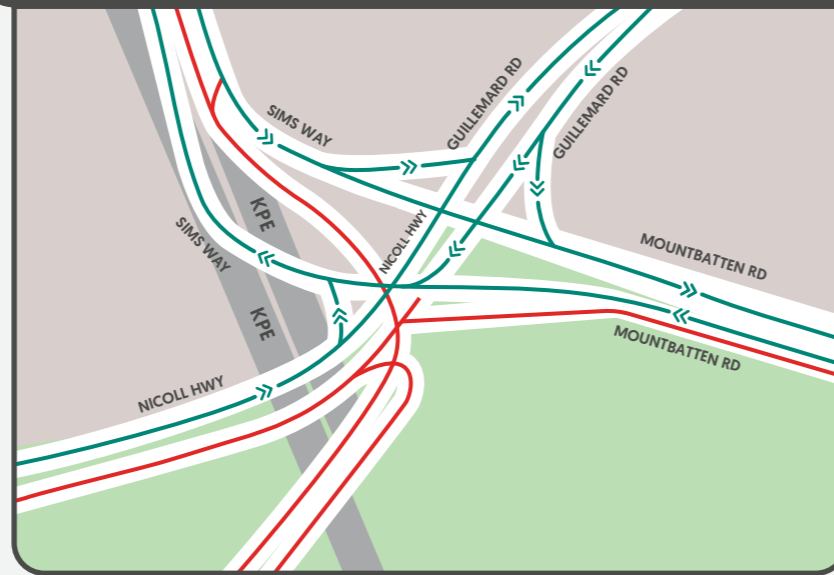
Road	Closed Lane or Carriageway	Road Closure Time
12 May 2024 – Road Closures		
Straits Blvd/Sheares Ave – Bet Marina View and Central Blvd	Full closure	0300hrs – 0900hrs
AYE (Tuas) – Maxwell Rd Exit 1	Full closure	0230hrs – 0945hrs
AYE (Tuas) – Bet MCE[AYE] Exit 1 (Maxwell Rd Exit) & MCE [AYE] Exit 1A (Keppel Rd Exit)	Three left lanes	0230hrs – 0945hrs
AYE (Tuas) – Keppel Rd Exit 1A	Full closure	0230hrs – 0945hrs
AYE (Tuas) – bet MCE Exit 1A (Keppel Rd Exit) and AYE Exit 2A (Telok Blangah Rd)	Two left lanes	0230hrs – 0945hrs
AYE (Tuas) – Telok Blangah Rd / West Coast Highway Exit 2A	Full closure	0230hrs – 0945hrs
West Coast Hwy twds Jln Buroh – bet Exit 2A and Harbour Dr slip road	Full closure	0230hrs – 0945hrs
Brani Gate 2 (PSA) – access to West Coast Hwy	Full closure	0230hrs – 0945hrs
MCE [AYE] – access into MCE [AYE] from Marina Link	Full closure	0300hrs – 0930hrs
MCE [AYE] – bet Marina Link and MCE [AYE] Lamppost 38F	Two left lanes	0230hrs – 0945hrs
MCE [AYE] – bet MCE [AYE] Lamppost 38F and MCE Exit 1 (Maxwell Rd)	Four left lanes	0230hrs – 0945hrs
Central Blvd – bet MCE slip road and Marina Gardens Dr	One centre lane	0100hrs – 0930hrs
Central Blvd – bet Marina Gardens Dr and Sheares Ave	Two right lanes	0100hrs – 0930hrs
ECP (City) – Exit 15 to Sheares Ave	Full closure	0300hrs – 0945hrs
Sheares Ave twds Central Blvd – bet ECP (City) and Marina Blvd	Full closure	0300hrs – 0945hrs
Sheares Ave twds Central Blvd – bet Marina Blvd and Central Blvd	Full closure	0300hrs – 0945hrs
Ophir Rd – bet Beach Rd and Ophir Upramp twds Sheares Ave	Full closure	0300hrs – 0945hrs
Mountbatten Rd – bet Stadium Blvd and Nicoll Hwy	One left lane	0100hrs – 1100hrs
Stadium Blvd – bet Stadium Dr and Mountbatten Rd	One left lane	0100hrs – 1100hrs
Nicoll Hwy twds Esplanade Dr – bet Raffles Blvd and Stamford Rd	Full Closure	0300hrs – 0930hrs
Temasek Ave twds Bayfront Ave – bet Raffles Blvd and Raffles Ave	Full Closure	0300hrs – 0930hrs
Marina Blvd – bet Bayfront Ave and Marina Gardens Dr	Full Closure	0300hrs – 0930hrs
Marina Gardens Dr – direction from Marina Blvd to Central Blvd	Full Closure	0300hrs – 0930hrs
Park St twds Sheares Ave – bet Bayfront Ave and Sheares Ave	Full Closure	0100hrs – 0930hrs
Park St twds Shenton Way – bet Sheares Ave and Bayfront Ave	Full Closure	0100hrs – 0930hrs
12 May 2024 – Traffic Scheme Changes		
Raffles Link – direction from Raffles Ave (up to Marina Square Drop-off Point) to Raffles Blvd	2-way flow	0300hrs – 0900hrs
Stadium Dr – direction from Roundabout 3 to Roundabout 2 (up to Sports Hub underground Carpark C)	2-way flow	0100hrs – 1100hrs

ROAD CLOSURE MAP | 12 MAY

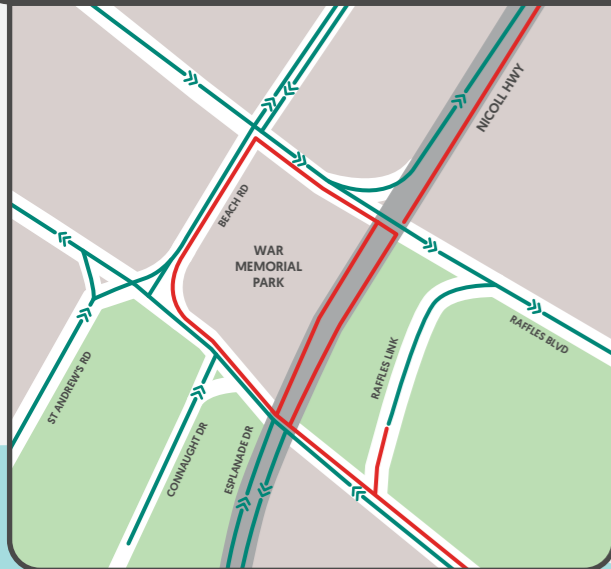
A Stadium Dr/ Stadium Blvd/ Stadium Walk



B Nicoll Hwy/ Mountbatten Rd/ Guillemard Rd/ Sims Way



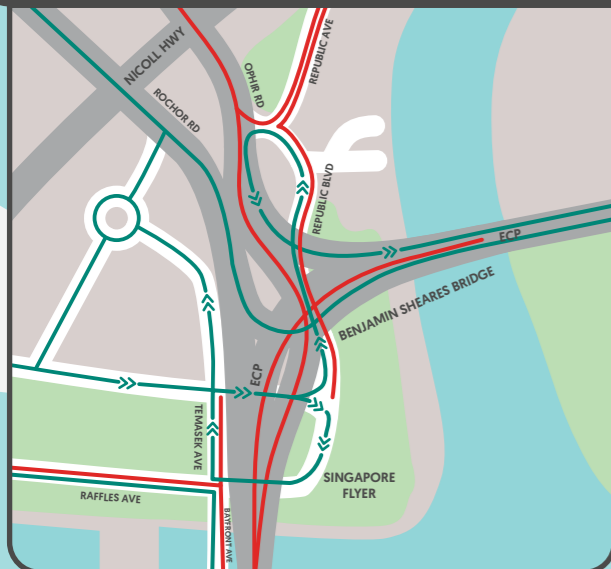
C Nicoll Hwy/ Beach Rd/ Stamford Rd/ St Andrew's Rd/ Bras Basah Rd/ Raffles Blvd/ Raffles Link



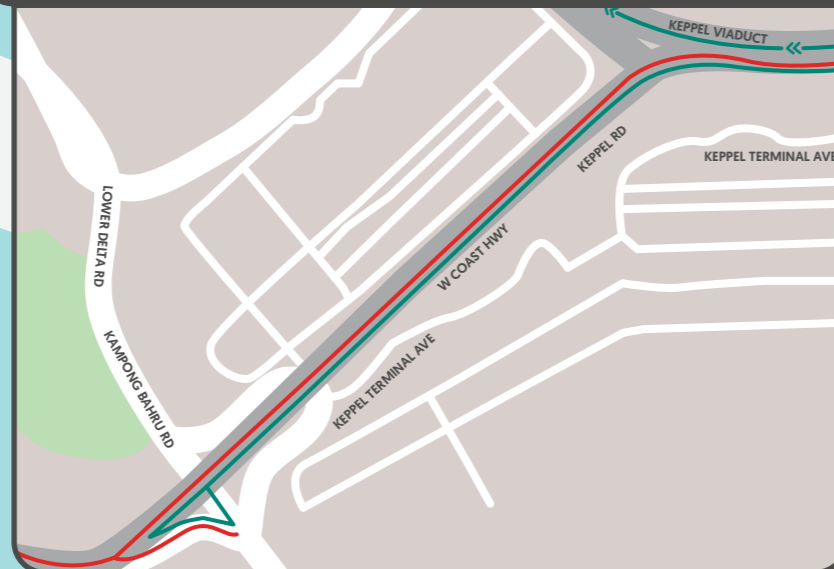
D MCE/ Bayfront Ave/ Straits Blvd/ Central Blvd/ Sheares Ave/ Sheares Link/ Marina Blvd/ Marina Way/ Marina Gardens Dr



E ECP/ Raffles Ave/ Raffles Blvd/ Bayfront Ave/ Temasek Ave/ Republic Blvd/ Ophir Rd



F Keppel Viaduct/ Keppel Rd W Coast Hwy/ Telok Blangah Rd/ Kampong Bahru Rd



LEGEND

- Affected Road
- Accessible Road

